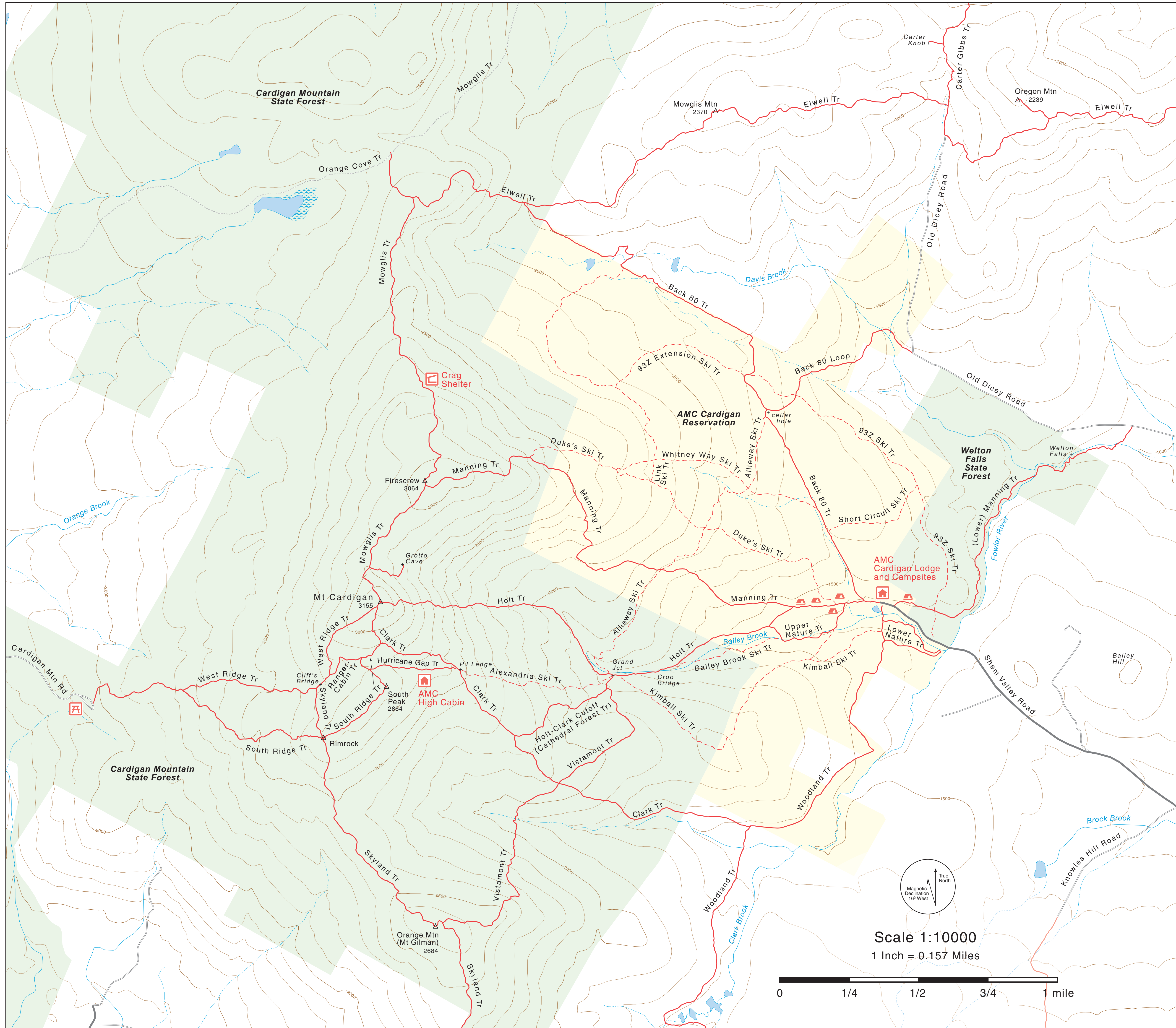


Recreation Opportunities

Mount Cardigan Region

Appalachian Mountain Club







Recommended Trips

Easy Hikes	Round Trip Mileage
Upper and Lower Nature Trails Pleasant walks with interpretive opportunities	1 mile loops
Welton Falls A deep, mossy ravine with attractive falls, rapids and potholes	2.8 miles
Back 80 Trail An old logging road to an historic cellar hole	1.6 miles
Woodland - Vistamont - Holt Trails loop Old woods road through historic farmland to a rich pine stand	3.7 miles
Intermediate Hikes	
Mt Cardigan via Firescrew Manning Tr to Mowglis Tr, return Clark-Cutoff-Holt Trails. Wide-ranging views from the open summit and firetower.	5.6 miles
Mt Cardigan via Orange Mtn A lesser-used route via Holt-Vistamont-Skyline Trails. Return Clark-Cutoff-Holt Trails.	6.9 miles
Oregon Mtn A peaceful, quiet outpost with wooded ledges and views, via Back 80-Back 80 Loop-Old Dickey Road. Return the same way or via Welton Falls.	6.0 miles

Challenging Hikes

Mt Cardigan via Holt Trail <i>A steep scramble up open ledges; May be dangerous in wet or icy conditions.</i> Return via Firescrew / Manning Trail.	5.2 miles
Firescrew-Cardigan-Orange Circuit A circumnavigation of the Bailey Brook basin.	7.4 miles
Back 80-Mowglis-Clark Circuit An excursion to the northern ridgeline of the Cardigan landscape	8.2 miles

Legend

- Hiking trail
- - - Ski trail
- Ski trails are not maintained for summer use
Please do not use for hiking*
-  AMC Cardigan Lodge
-  AMC High Cabin
-  Shelter
-  Tentsite



For more information about Cardigan Lodge or other AMC destinations, please speak with Cardigan staff or visit our website www.outdoors.org.
AMC Southern New Hampshire Trail Guide and maps are available for purchase.